



The City of Calgary's Source Water Protection Plan



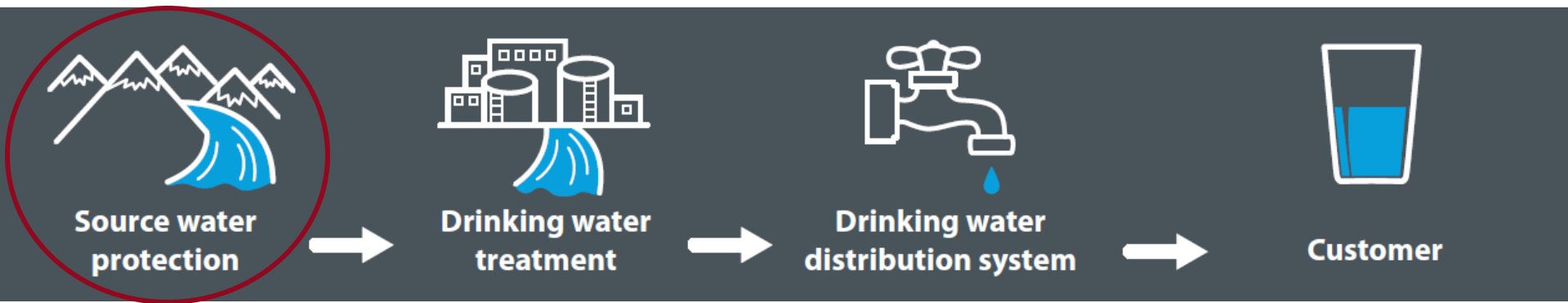
George Roman, MSc, PMP
The City of Calgary Water Resources
Watershed Planning

Presentation at Bow River Basin Council forum

2018.09.12

What is Source Water Protection?

Source water protection: The first barrier in a multiple barrier approach to providing clean, safe drinking water



Source Water Protection Program Elements

Vision



**Characterize Source Water +
Source Watershed**



Program Goals



Action Plan

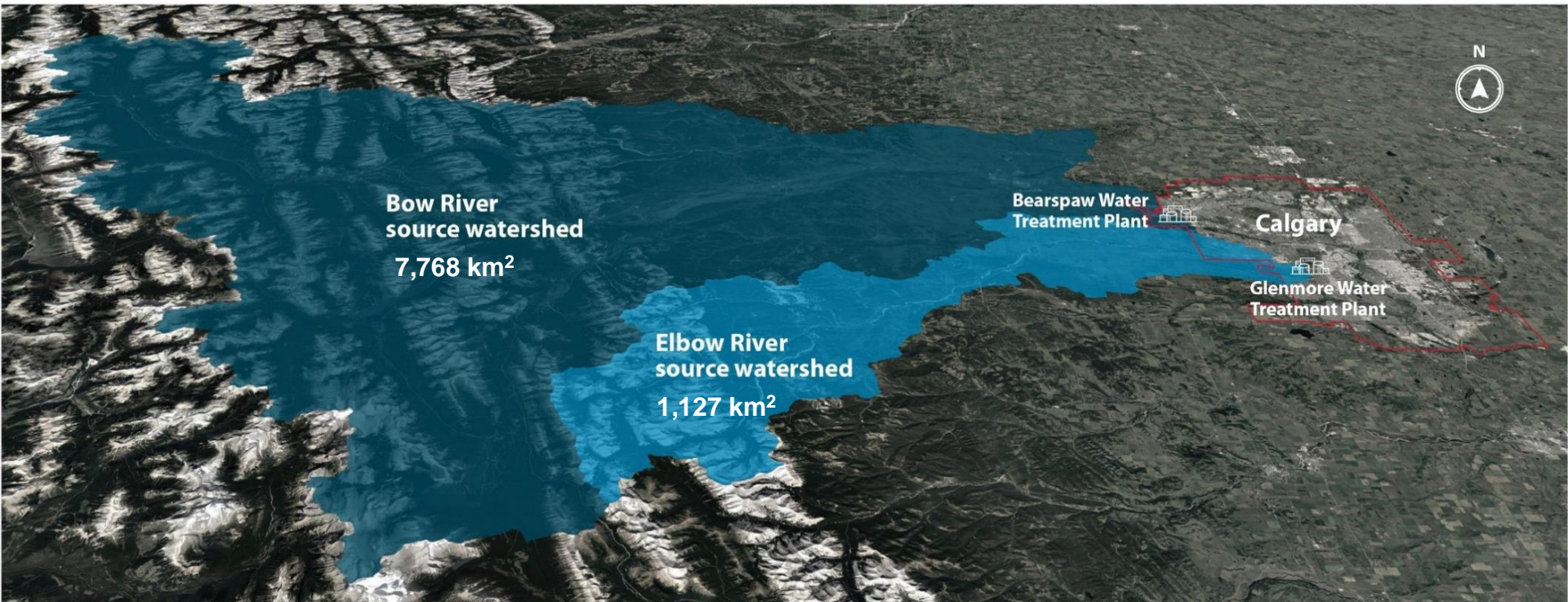
Engagement



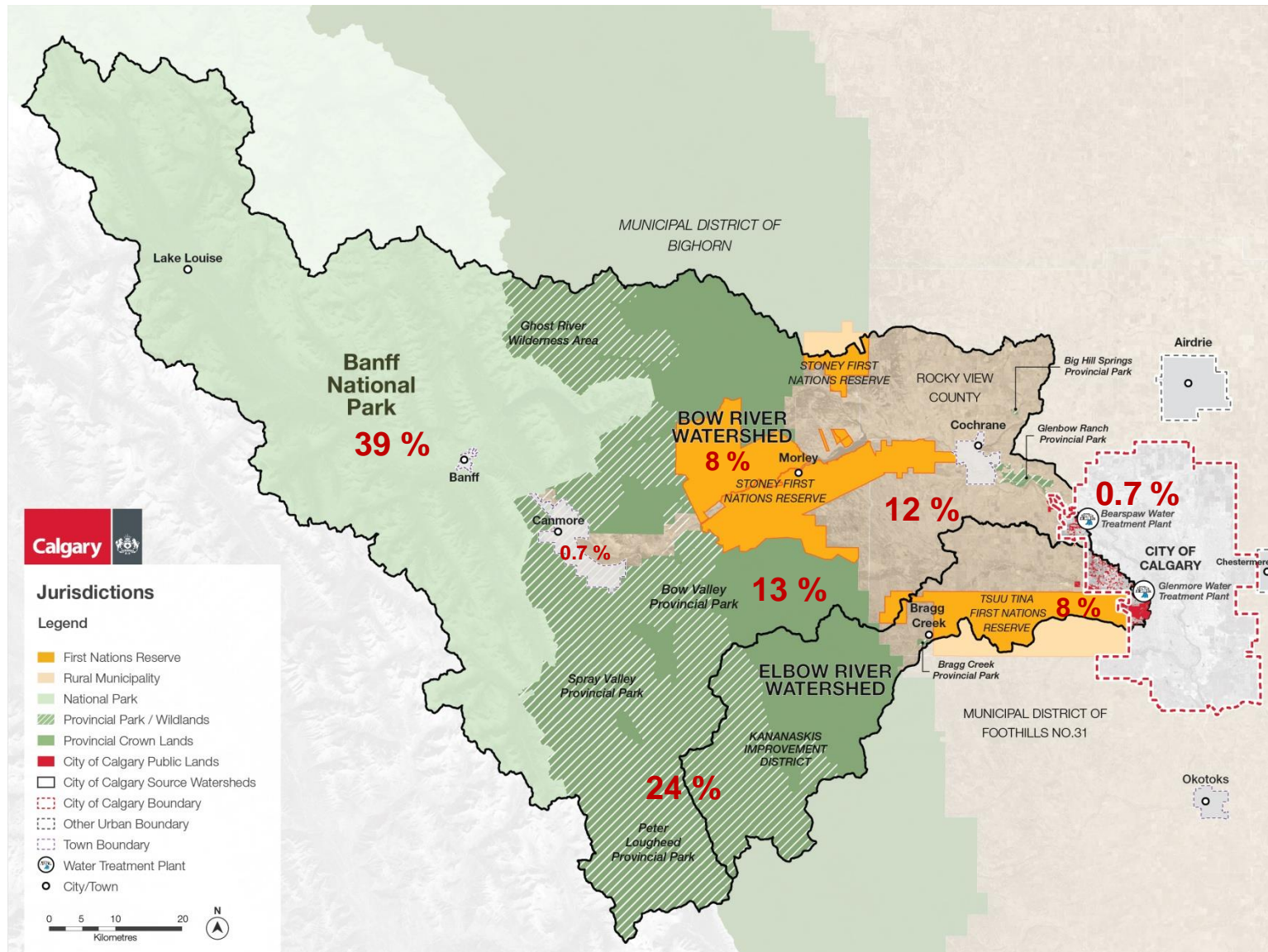
“Our source watersheds continue to provide clean, high quality water to the region, through proactive stewardship and management.”



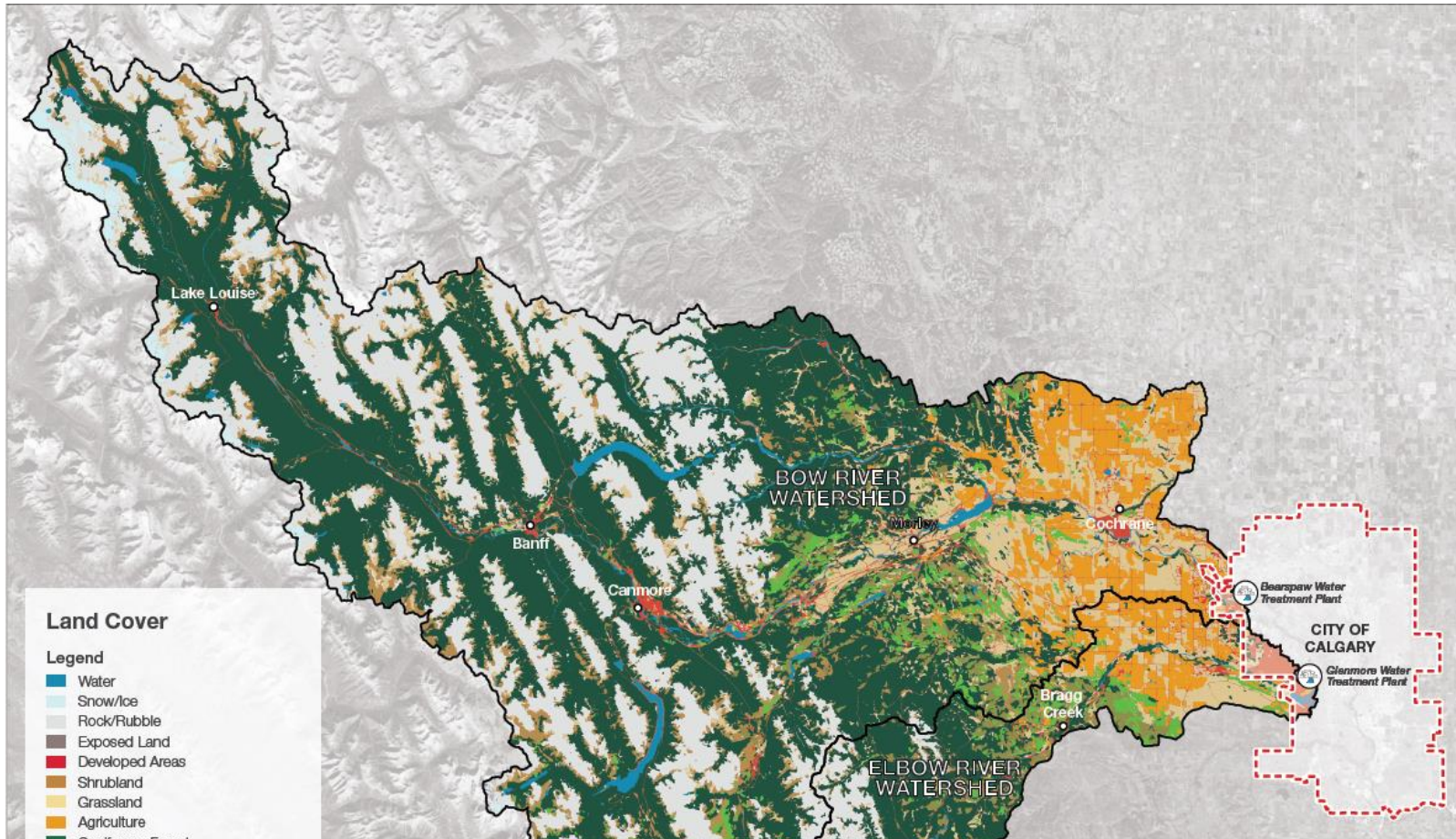
Where are Calgary's Source Watersheds?



Calgary's Source Watersheds: Jurisdictions



Calgary's Source Watersheds: Land Cover



Mountains and glaciers
26%



Forests
44%



Grasslands and shrubs
17%



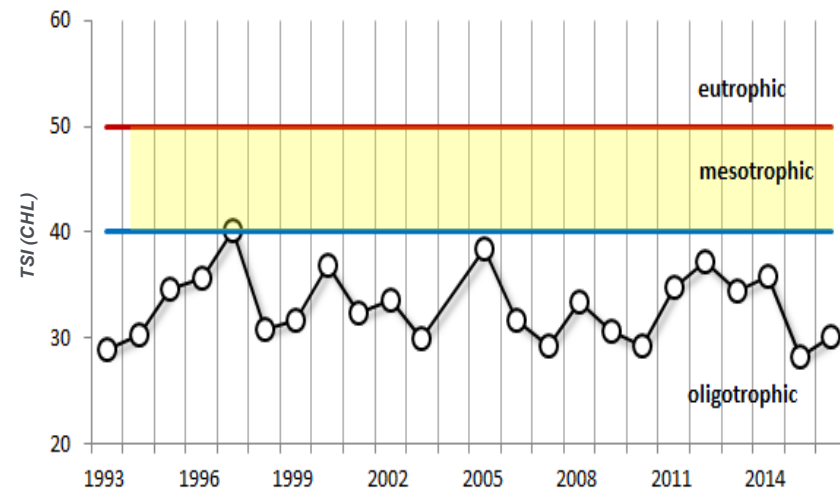
Cultivated agriculture
5%



Developed lands
4%

Source Water Quality

- Extensive monitoring shows:
 - Bow: Excellent** source water quality
 - Elbow: Good** source water quality
- Seasonally high turbidity, but
The City's treatment plants are very good at sediment removal
- Reservoirs low in nutrients,
but GR vulnerable to change

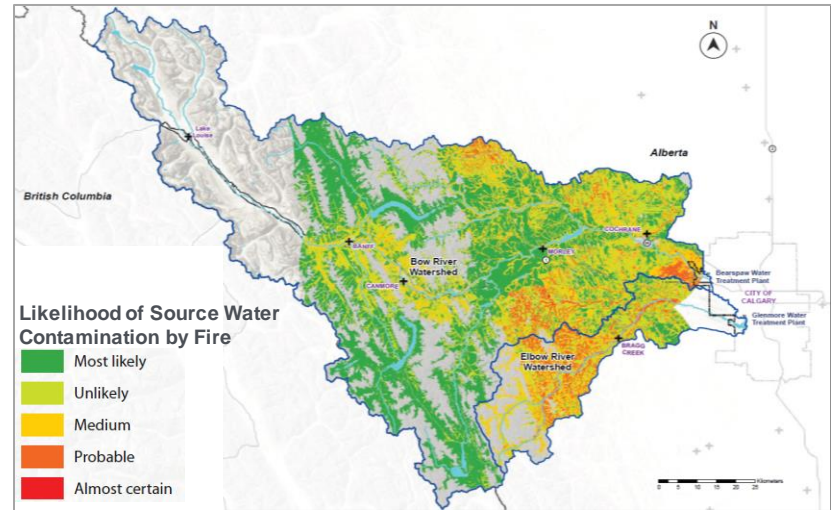


Trophic State Index: Glenmore Reservoir

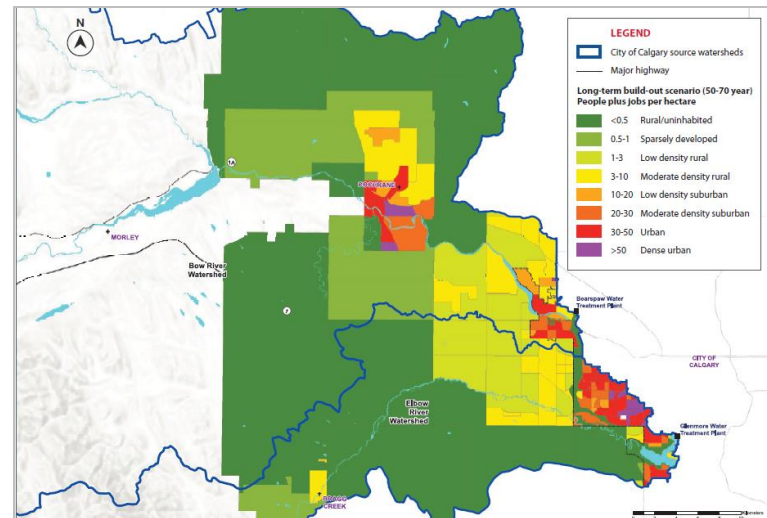
Calgary's Source Watersheds: Risks



1. Major Wildfires



2. Stormwater



Aim to address **cumulative risks** of multiple activities opportunistically

Source Water Protection Plan: Timeline

**Initiation +
Planning**

**Stakeholder
Engagement**

Draft
**Source Water
Protection
Plan**

**Final SWPP
Plan**

IMPLEMENT

2016

**Q1-Q2
2017**

**Q3-Q4
2017**

**Q1-Q2
2018**



Stakeholder Engagement

60 City staff

- Water Services
- Water Resources
- Parks
- Law
- Planning & Development
- Environment & Safety



50 Stakeholder groups

Industry: BILD Calgary, CP, Spray Lake Sawmills, Lafarge, golf courses

NGOs: Land Trusts, Action for Agriculture, environmental NGOs

Watershed Councils / Stewardship Groups

Government: Parks Canada;
Provincial (*Alberta Environment and Parks, Alberta Energy Regulator, AHS, Alberta Agriculture and Forestry*);
Municipal (*Rocky View County, Town of Cochrane, Town of Canmore, Town of Banff, M.D. of Bighorn, Town of Airdrie*)

First Nations: Tsuut'ina, Stoney Nakoda, Siksika, Kainai, Piikani

Universities: University of Calgary, University of Alberta



Calgary



Source Water Protection Plan

Protecting our source watershed through proactive collaboration

Available online at: <http://www.calgary.ca/UEP/Water/Documents/Water-Documents/Source-Water-Protection-Plan.pdf>

Land Use Goal & Key Actions

Goals



GOAL 1

Protect the source watershed with improved land use planning

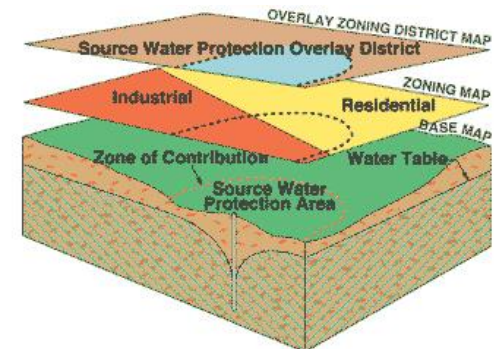
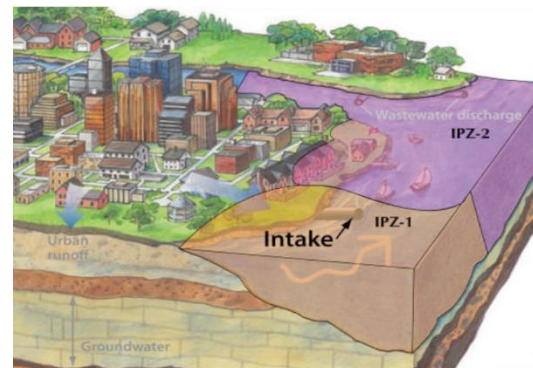


Priority actions

Develop and implement **recreation management strategies** and actions for the Bears paw Reservoir

Develop **drinking water protection zone** overlays and integrate with The City's statutory and regulatory instruments

Integrate source water protection priorities in **regional land use and servicing plans** and provincial regulations



Calgary Metropolitan
Region Board

Stormwater Goal & Key Actions

Goals



GOAL 2

Promote innovation in stormwater management to protect source water quality

Prioritize **erosion and sediment control inspections** and enforcement within The City's source watersheds

Evaluate and implement **stormwater management requirements** to meet source water quality objectives

Prioritize **riparian, wetlands and green infrastructure projects** within The City's source watersheds



Priority actions

Partnerships Goal & Key Actions

Goals



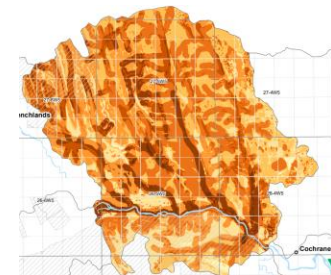
GOAL 3

Leverage key partnerships for risk mitigation

Refine **wildfire management strategies** with fire management agencies

Conduct a **watershed investment study** to evaluate options to protect vulnerable source watershed lands

Update **emergency response plans** for spills and increase co-ordination with industry



Priority actions

Community & Education Goal & Key Actions

Goals



GOAL 4

Involve the community through education and research



Priority actions

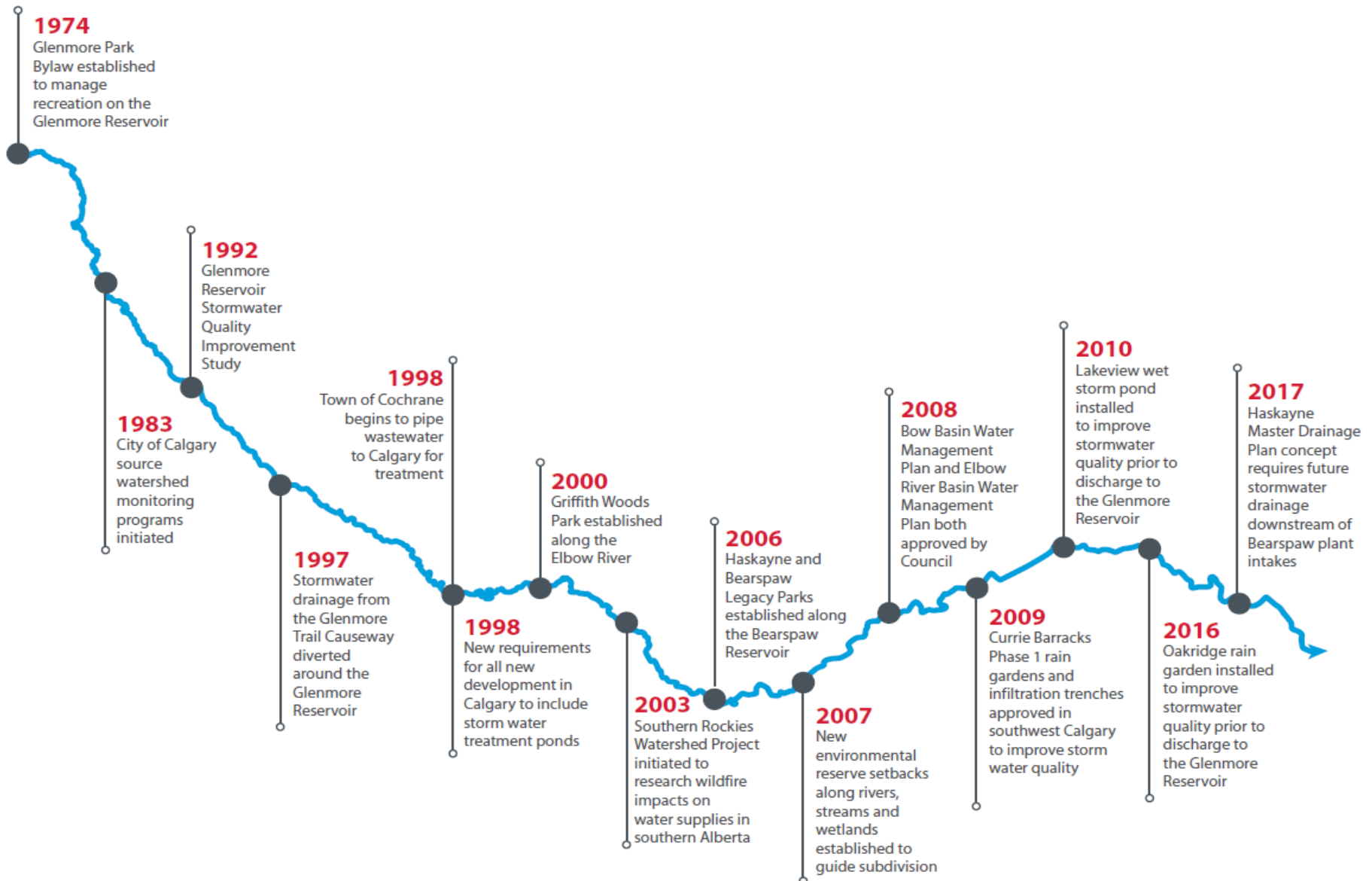
Conduct a **traditional use study** to explore First Nations' traditional knowledge on water and watersheds

Provide guidance to **university research projects** in Calgary's source watersheds

Develop a **source water education plan** to promote community and regional actions to reduce risks




Timeline of Past Actions



Key Acknowledgements

- **City of Calgary:** Harpreet Sandhu, Eric Camm, Victoria Arnold, Norma Ruecker, Jamie Dixon, Katherine Mitchell, Bert van Duin, Michael Jin, Lily Ma, Khizar Mahmood, Michal Ubar, Russ Dueck, Diane Shearer, Marcus Paterson, Lee Hang, John Jagorinec, Gregor Cuddeback, Anette Fischer, Valerie Moore, Valerie Veenstra, Lorna Crowshoe, etc.
- **Alberta Agriculture and Forestry:** Neal McLoughlin, Michael Wagner, Kevin Topolnicki, Trevor Wallace
- **Alberta Environment and Parks:** Kate Vasicek, Brock Rush, Jeff Charrois, Aaron Janzen
- **Consultants:** Associated Engineering Ltd.
- **Peer Reviewers:** Dr. Chi Ho Sham, Dr. Stephen Hrudey, Mike Christensen (EPCOR), Julie Ventaloro (State of North Carolina)
- **Other:** Bow River Basin Council, Cows and Fish, Elbow River Watershed Partnership, Jumpingpound Creek Watershed Partnership, Ghost Watershed Alliance Society, Alberta Water Council, American Water Works Association, etc.



Thank You! Questions?

Our Source Water Protection Plan is also now available online at: www.calgary.ca